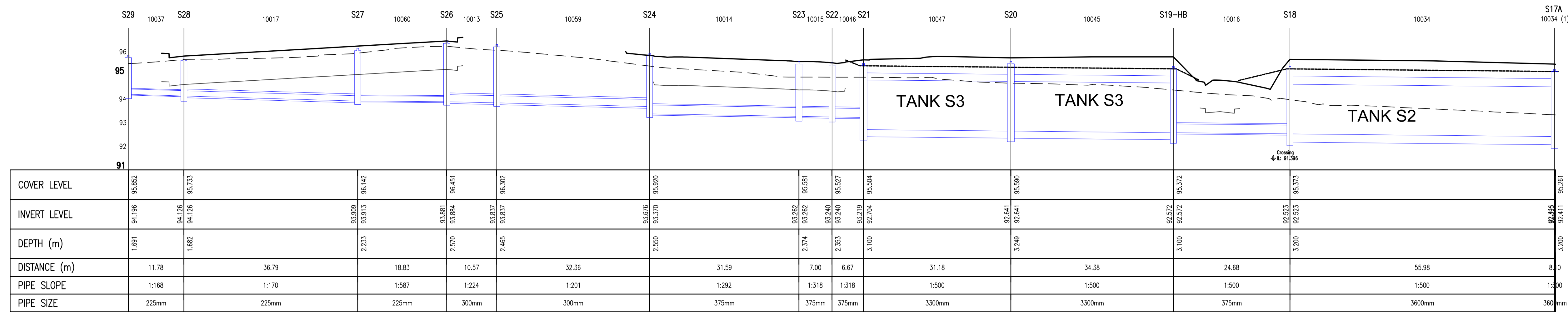


NOTES:

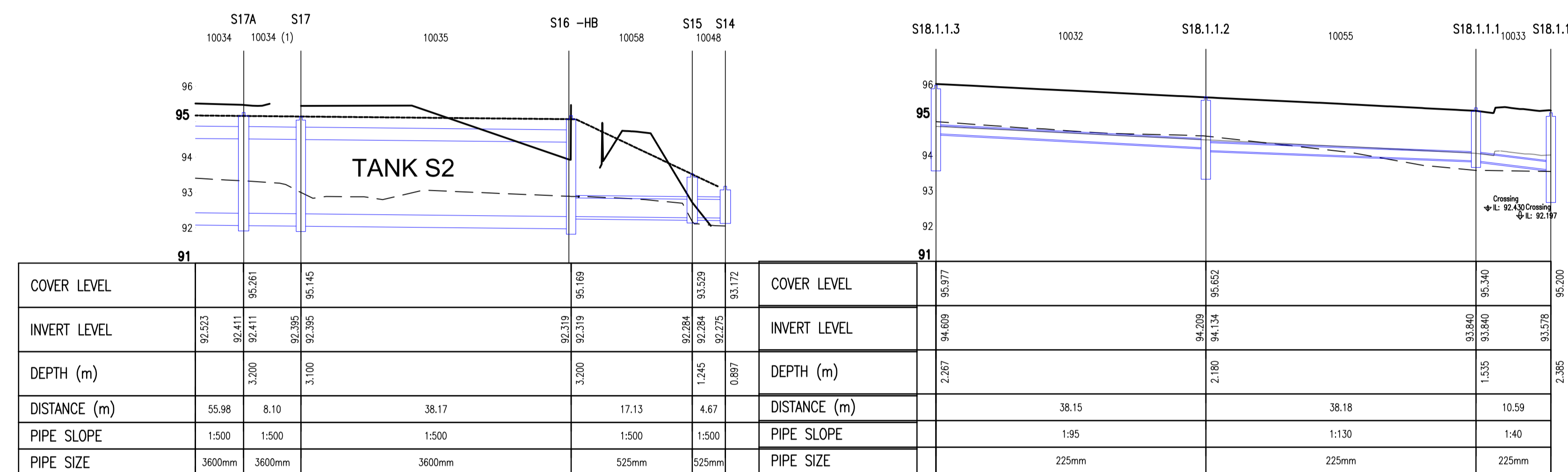
- DO NOT SCALE. USE FIGURED DIMENSIONS ONLY.
- THIS DRAWING IS TO BE READ IN CONJUNCTION WITH ALL OTHER RELEVANT ARCHITECTURAL AND ENGINEERING DRAWINGS.



LEGEND

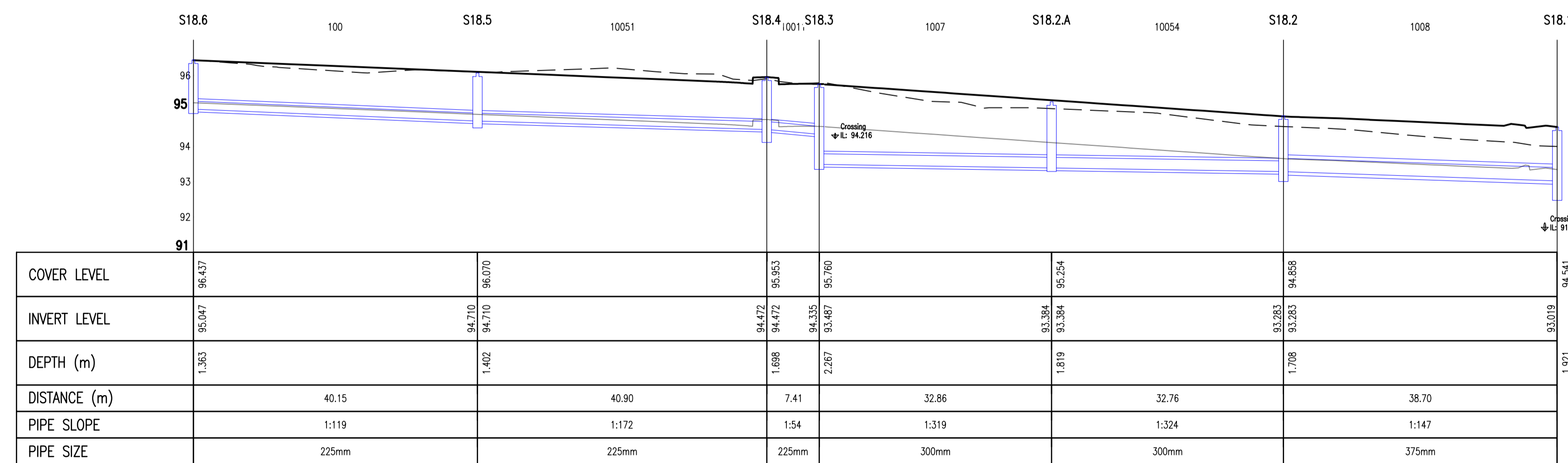
- DESIGNED GROUND PROFILE
- EXISTING GROUND PROFILE
- 1200mm COVER
- PROPOSED SURFACE WATER PIPES
- EXISTING SURFACE WATER PIPES
- CROSSING PIPES

LONGSECTION S29 - S17A
H-SCALE 1:500 V-SCALE 1:100



LONGSECTION S17A - S14
H-SCALE 1:500 V-SCALE 1:100

LONGSECTION S18.1.1.3 - S18.1.1
H-SCALE 1:500 V-SCALE 1:100



LONGSECTION S18.6 - S18.1
H-SCALE 1:500 V-SCALE 1:100

REV.	DATE	AMENDMENT	DRN	APPD
~	02/10/20	SHD APPLICATION ISSUE	MK	IS

STATUS **FOR SHD APPLICATION**

Waterman Moylan
Engineering Consultants
BLOCK 5, EASTPOINT BUSINESS PARK, ALFIE BYRNE ROAD,
DUBLIN D03 K7W7 IRELAND.
Tel: (01) 664 8900 Fax: (01) 661 3618
Email: info@waterman-moylan.ie www.waterman-moylan.ie

CLIENT **CASTELTHORN CONSTRUCTION ULC**
ARCHITECT **O'MAHONY PIKE ARCHITECTS**
PROJECT **PROPOSED PHASE 2 RESIDENTIAL DEVELOPMENT AT DUNSHAUGHLIN, CO. MEATH**

TITLE **SURFACE WATER LONG SECTIONS SHEET 5 OF 6**

DRAWN	DESIGNED	APPROVED	DATE
MK	KV	IS	OCT. 2020
SCALE	JOB NO.	DRG. NO.	REVISION
AS SHOWN@1	12-081A	P225-V	~